

# ELECTION DISTRICT MAP

in the  
Township of  
**MANCHESTER**

Ocean County, N.J.  
DATE: JANUARY 27, 2025

I certify that, to the best of my knowledge, the election district boundaries shown on this map are those legally in effect and are accurate of this date.

Ocean County Board Of Elections

*George R. Gannon* 2/11/2025  
George R. Gannon, Chairman/Commissioner Date

*Wyatt R. Earp* 2/11/2025  
Wyatt R. Earp, Secretary/Commissioner Date

*Justin Flanbaum* 2-11-25  
Justin Flanbaum, Commissioner Date

*Matthew Sage* 2/11/25  
Matthew Sage, Commissioner Date

PLUMSTED TOWNSHIP  
OCEAN COUNTY

JACKSON TOWNSHIP  
OCEAN COUNTY

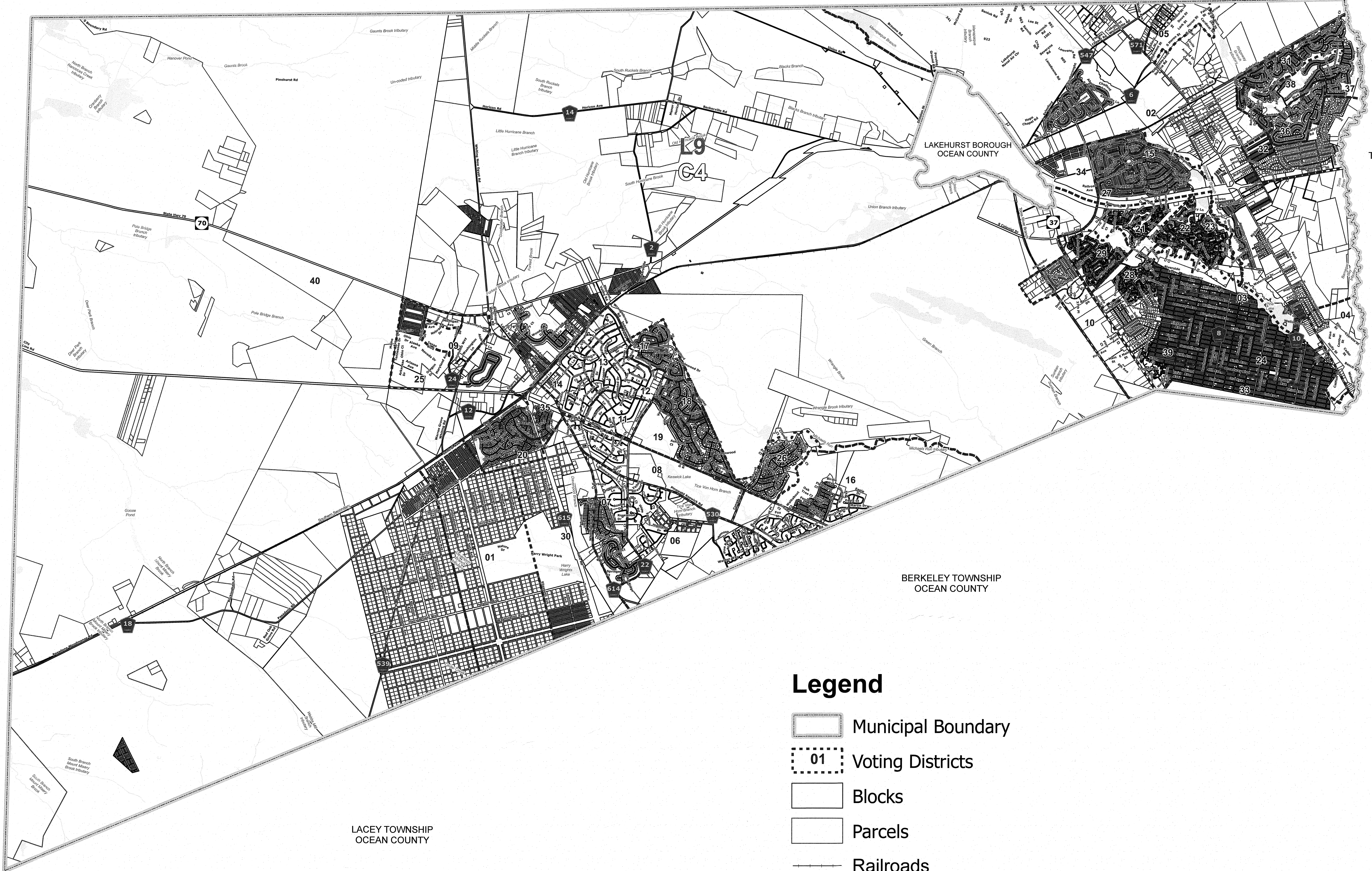
PEMBERTON TOWNSHIP  
BURLINGTON COUNTY

TOMS RIVER TOWNSHIP  
OCEAN COUNTY

WOODLAND TOWNSHIP  
BURLINGTON COUNTY


BERKELEY TOWNSHIP  
OCEAN COUNTY

LACEY TOWNSHIP  
OCEAN COUNTY



### Legend

- Municipal Boundary
- Voting Districts
- Blocks
- Parcels
- Railroads
- Water Bodies
- L9** Legislative District
- C4** Congressional District



**General Notes and Data Sources:**

This election district boundary map is for demonstration purposes only; any use of this product with respect to accuracy and precision shall be the sole responsibility of the end user.

The areas, boundaries and details shown on this election district boundary map are referenced, in part, from ground surveys, aerial surveys and recorded plans, tax assessment maps and documents, and are to be used for election district boundary purposes only.

This map was created, in part, utilizing parcel, municipal boundary and location data provided by New Jersey Geographic Information Network.


Additional election district boundary and location data was provided by the Ocean County Board of Elections. The 2020 Reapportioned Census demographic data was obtained by the U.S. Census Bureau: <http://www.census.gov> & N.J. Division of Elections.

Additional cadastral feature mapping data, such as waterways, roadways, railroads, aerial orthophotography, etc. was obtained from the New Jersey Department of Environmental Protection (NJDEP): <http://www.state.nj.us/dep/>. This secondary product has not been verified by NJDEP and is not state-authorized.

All positions are based on the following:  
- NAD 83 (horizontal datum)  
- New Jersey State Plane Coordinate System  
- English units (U.S. survey feet)

The geodetic accuracy and precision of the GIS base data contained in this mapping has not been developed nor verified by a professional licensed land surveyor and shall not be used in matters requiring delineation and location of true ground horizontal and/or vertical controls unless otherwise noted.

All election district mapping was prepared in compliance with Title 15, Title 19 and Title 40 and is the property of the Ocean County Board of Elections and shall be the following: "Not for distribution, nor reproduction without permission by Ocean County Board of Elections".



|   |      |            |
|---|------|------------|
| Election Districts updated per O.C.B.O.E. |      | 02/11/2025 |
| REVISIONS                                 | DATE |            |

**RVE** REMINGTON & VERNICK ENGINEERS  
2055 SPRINGDALE ROAD, CHERRY HILL, NJ 08003  
(856) 795-9595, FAX (856) 795-1882, RVE.COM  
Certificate of Authorization: 34 GA 28003300  
Excellence • Innovation • Service