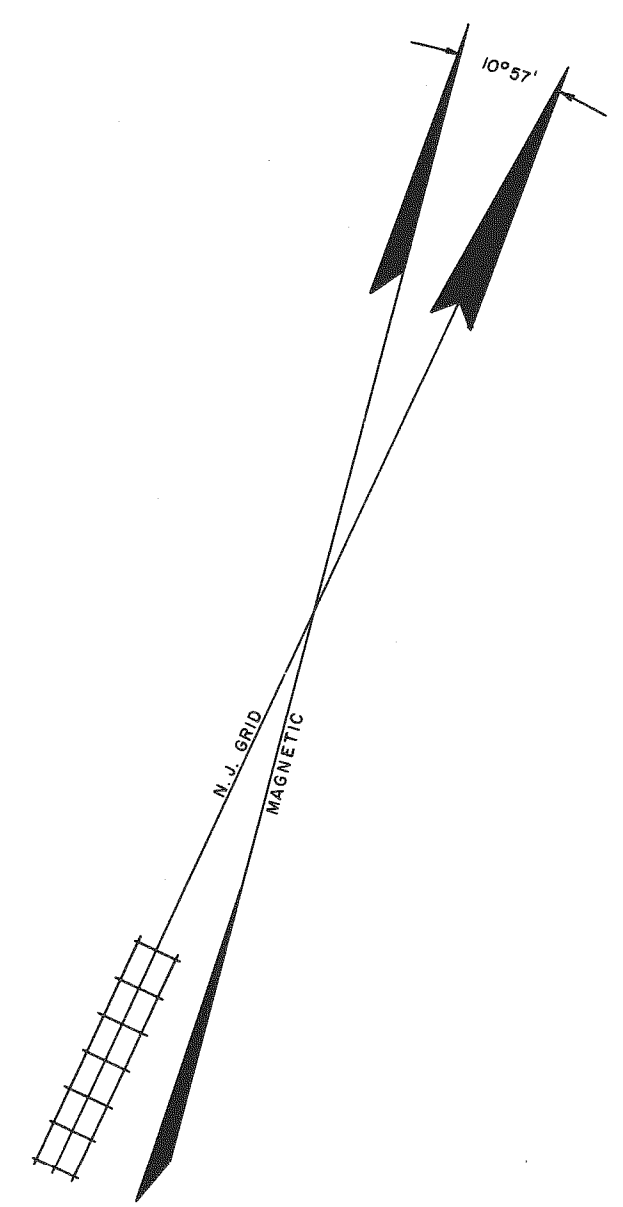
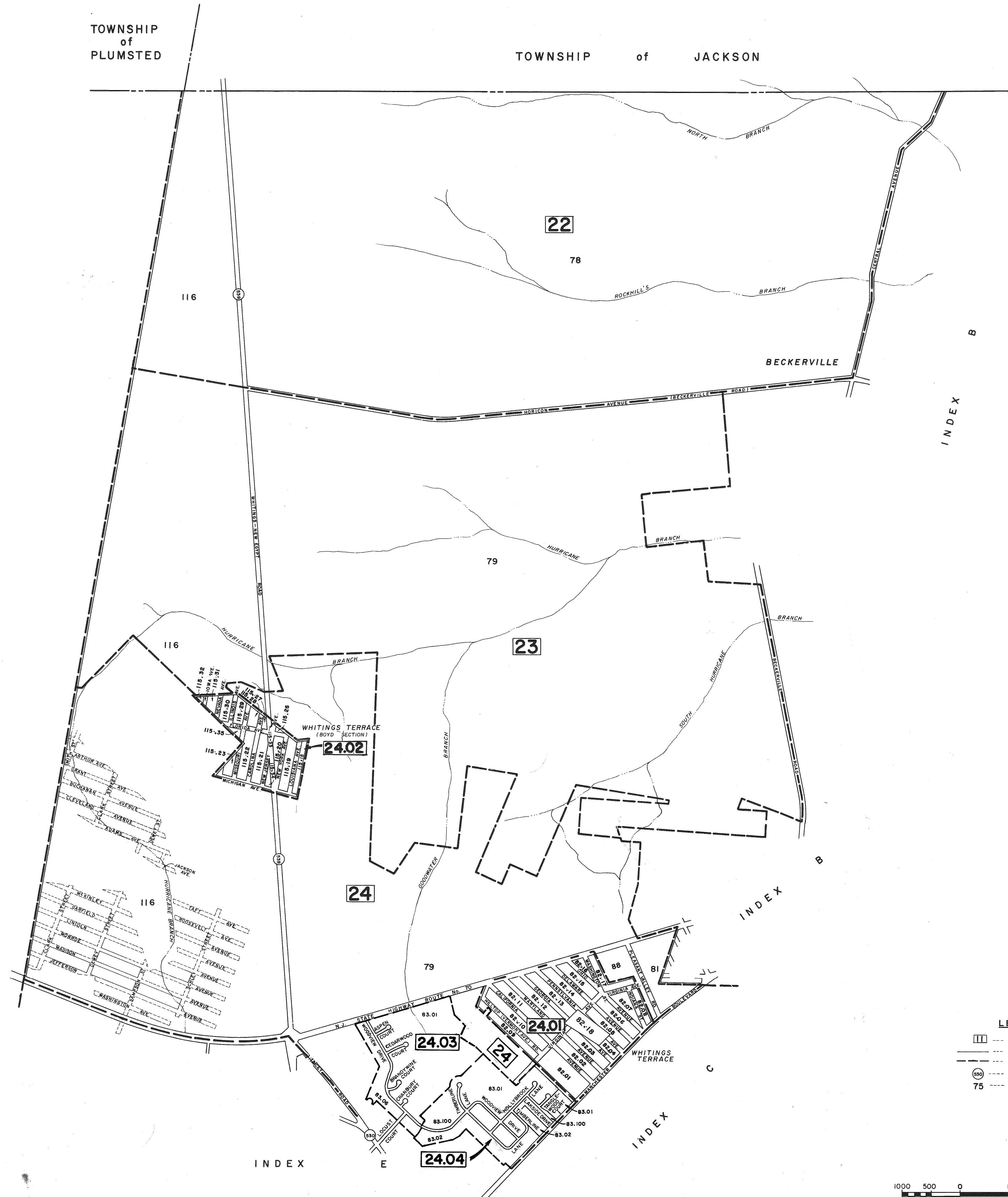


| REVISIONS | | |
|------------|-----------------------------------|----------|
| DATE | NAME | NO. |
| DEC. 1981 | G. L. HART | LS 15543 |
| DEC. 1982 | G. L. HART | LS 15543 |
| NOV. 1983 | G. L. HART | LS 15543 |
| JULY, 1984 | G. L. HART | LS 15543 |
| DEC. 1984 | G. L. HART | LS 15543 |
| NOV. 1987 | FELLOWS, READ & ASSOCIATES | |
| NOV. 1988 | FELLOWS, READ & ASSOCIATES | |
| 11-30-04 | RICHARD A. MORALLE, P.E. & P.L.S. | 6825863 |
| 11-30-05 | " | " |



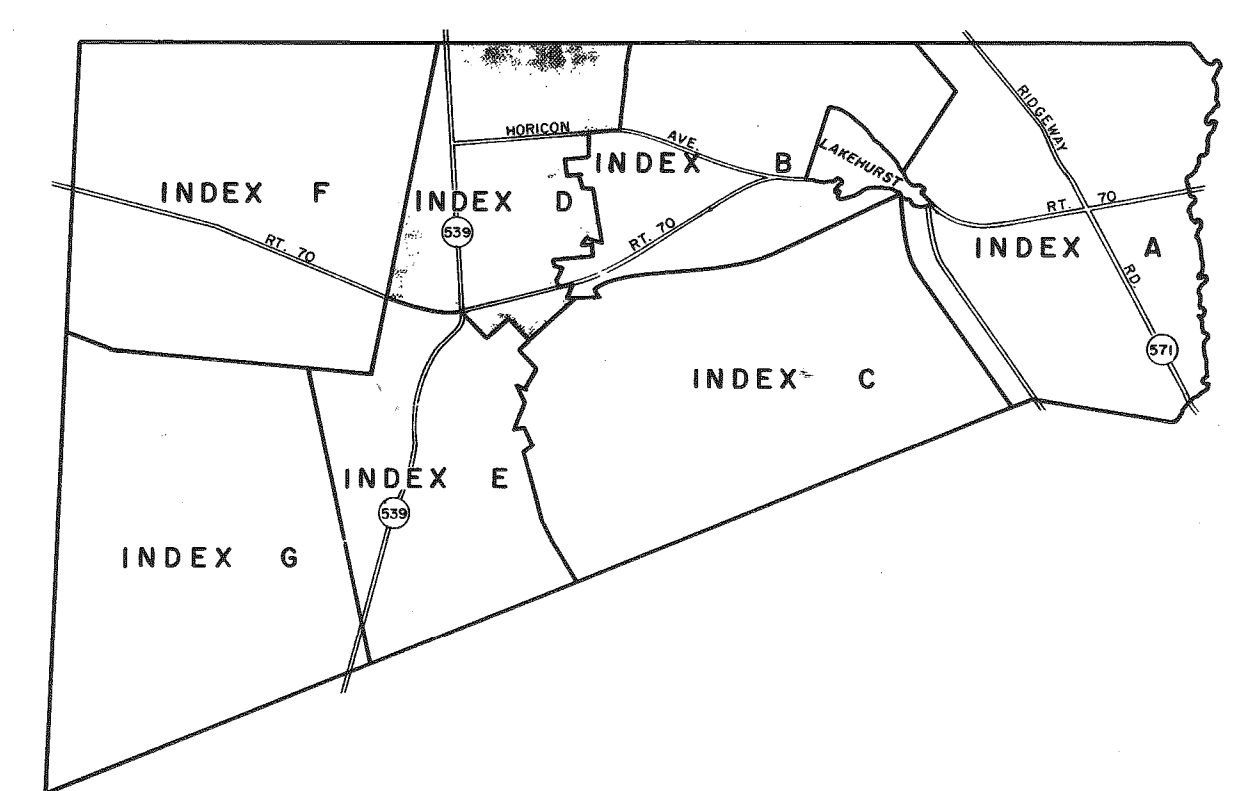
THE AREAS, BOUNDARIES AND DIMENSIONS SHOWN ON THIS TAX MAP ARE DERIVED FROM GROUND SURVEYS, AERIAL SURVEYS, AND RECORDED PLANS, MAPS, DEEDS, AND WILLS AND ARE TO BE USED FOR ASSESSMENT PURPOSES ONLY.

I HEREBY CERTIFY THAT THIS MAP AND THE SURVEY HAS BEEN MADE UNDER MY IMMEDIATE SUPERVISION, AND COMPLIES WITH THE LAWS OF THE STATE OF NEW JERSEY.

John A. Ernst, Jr.
JOHN A. ERNST, JR., P.E. & L.S. LIC. NO. 3674

I HEREBY CERTIFY THAT THIS MAP AND THE SURVEY HAS BEEN MADE UNDER MY IMMEDIATE SUPERVISION, AND COMPLIES WITH THE LAWS OF THE STATE OF NEW JERSEY.

Gordon L. Hart
GORDON L. HART, L.S. LIC. 15543



LEGEND

- DETAIL SHEET NO.
- BLOCK LIMIT
- DETAIL SHEET LIMIT
- COUNTY ROUTE
- 75 --- BLOCK NUMBER

NEW JERSEY DEPARTMENT OF THE TREASURY
DIVISION OF TAXATION
PUBLIC UTILITY TAX BUREAU

APPROVED AS A TAX MAP PURSUANT TO THE PROVISIONS OF CHAPTER 174, LAWS OF 1914, AND FOR THE DIRECTIVE, DIVISION OF TAXATION.

J. N. Dimas, P.E. & L.S. #5009
DATE APR 9 1973
SERIAL No. 520

TAX MAP
MANCHESTER TOWNSHIP
OCEAN COUNTY NEW JERSEY

TWP ENGINEER JOHN A. ERNST, JR. P.E. & L.S.
N.J. LICENSE 3674 TOMS RIVER, N.J.

RECOMPILED & REDRAWN FEBRUARY 1973
REVISED NOVEMBER 1980 SCALE 1 INCH = 1000 FEET

